L'ÉCLIPSE TOTALE DU 21 AOÛT 2017

ET LE COMPLÉMENT DE VOYAGE…

Robert Saint-Jean
Monique Rondeau

Notre voyage

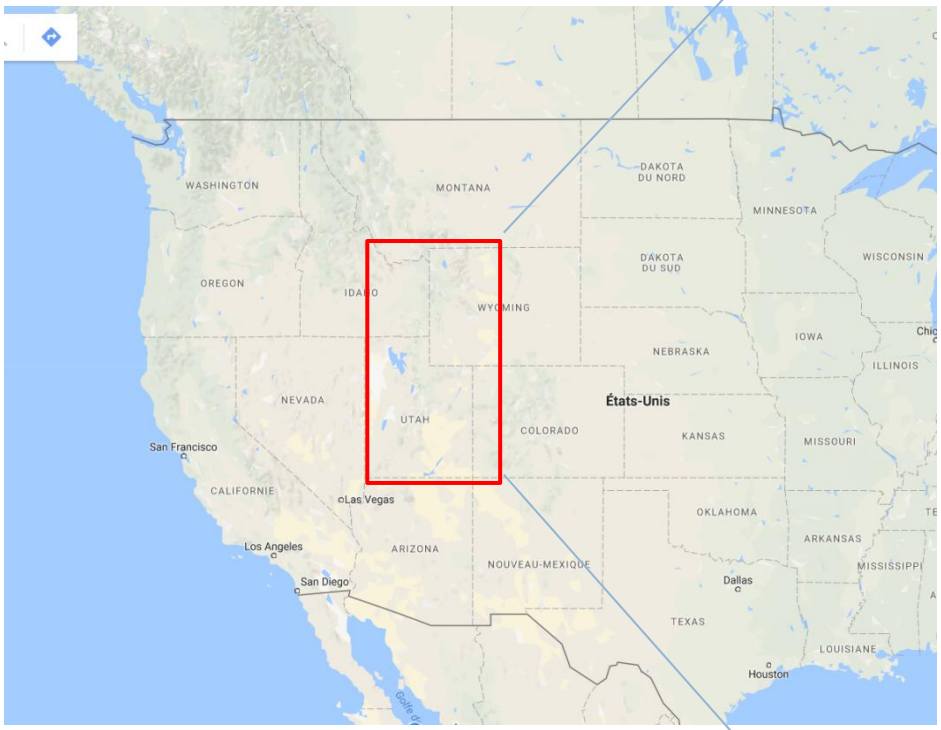

Départ le 13 août
Retour le 3 septembre
Distance parcourue : 5370 km (route)

Crux Coffee

Lander, WY

MCRV Leslie, Idaho



Le camp Québec

L'éclipse du 21 août

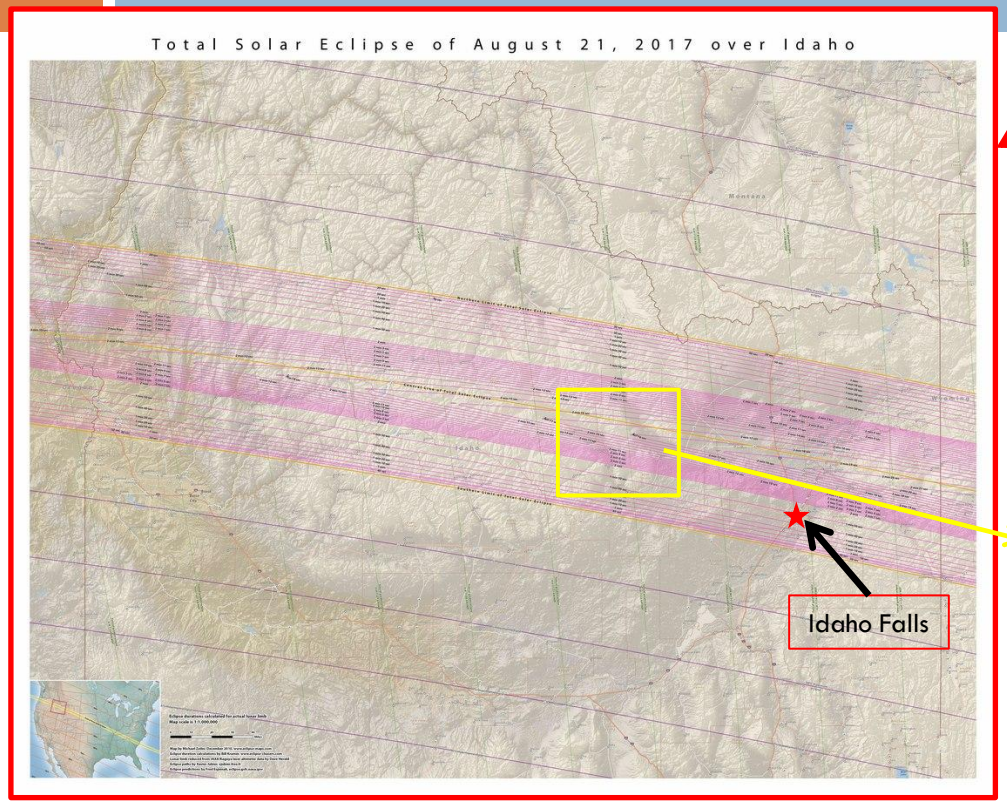

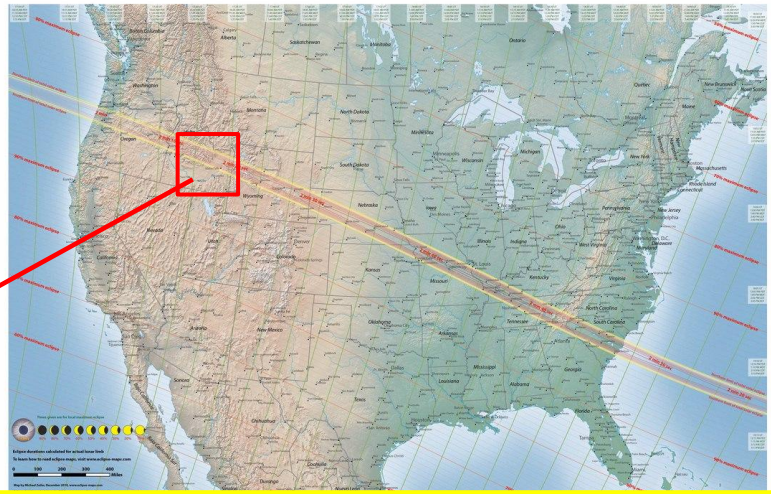

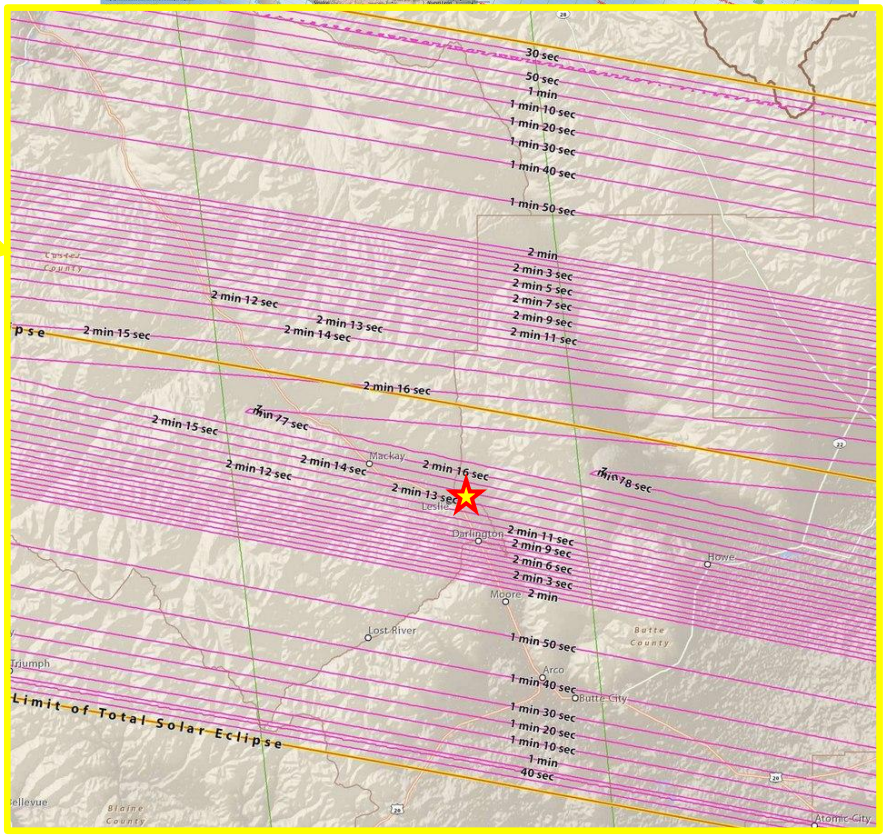

Notre site d'observation

Leslie, Idaho

Durée de la totalité: ~2 min 13 sec

L'éclipse totale


Le 21 août 2017
16:13:47 - 18:55:13 UTC
Totalité: 131 sec (17:31:41 UTC)
Leslie, Idaho (UTC -7)
43°51'39.9"N, +113°27'11.0"W
© Robert Saint-Jean, 2017

Détails de la couronne



Convolution Larson-Sekanina, PixInsight

HDR Efex Pro 2, NIK

Canon T5i, 1/32s, ISO 400
Opteka 500mm, f6,3



Mon équipement

- Canon T5i
- Opteka 500 mm f/6,3
- Trépied photo
- Chronomètre
- Solar Eclipse Timer

Avant - Après

Le 21 août 2017
16:13:47 - 18:55:13 UTC
Totalité: 131 sec (17:31:41 UTC)
Leslie, Idaho (UTC -7)
43°51'39.9"N, +113°27'11.0"W





Bryce Canyon NP

Bryce Canyon NP

Bryce la nuit…



Bryce la nuit…